












**TOWN OF BALGONIE**  
Saskatchewan

### Map 3. Sanitary/Sewer System

#### Legend

-  Sanitary Lift Station
-  Sanitary Manhole
-  AC
-  CSP
-  PVC
-  VCT
-  Sanitary Lagoon
-  Railways
-  Town Boundary



0 130 260 520 780 Meters

