












**TOWN OF BALGONIE**  
Saskatchewan

Map 2c.  
Water Distribution Network  
Water Lines - Water Valves

**Legend**

-  Water Valve
- Pipeline Size (mm)**
-  100
-  150
-  200
-  250
-  Watercourse
-  Waterbody
-  Railways
-  Town Boundary



0 90 180 360 540 Meters

