











TOWN OF BALGONIE
Saskatchewan

Map 2b. Water Distribution Network Water Lines - Hydrants

Legend

-  Water Hydrant
- Pipeline Size (mm)**
-  100
-  150
-  200
-  250
-  Watercourse
-  Waterbody
-  Railways
-  Town Boundary



0 90 180 360 540 Meters

